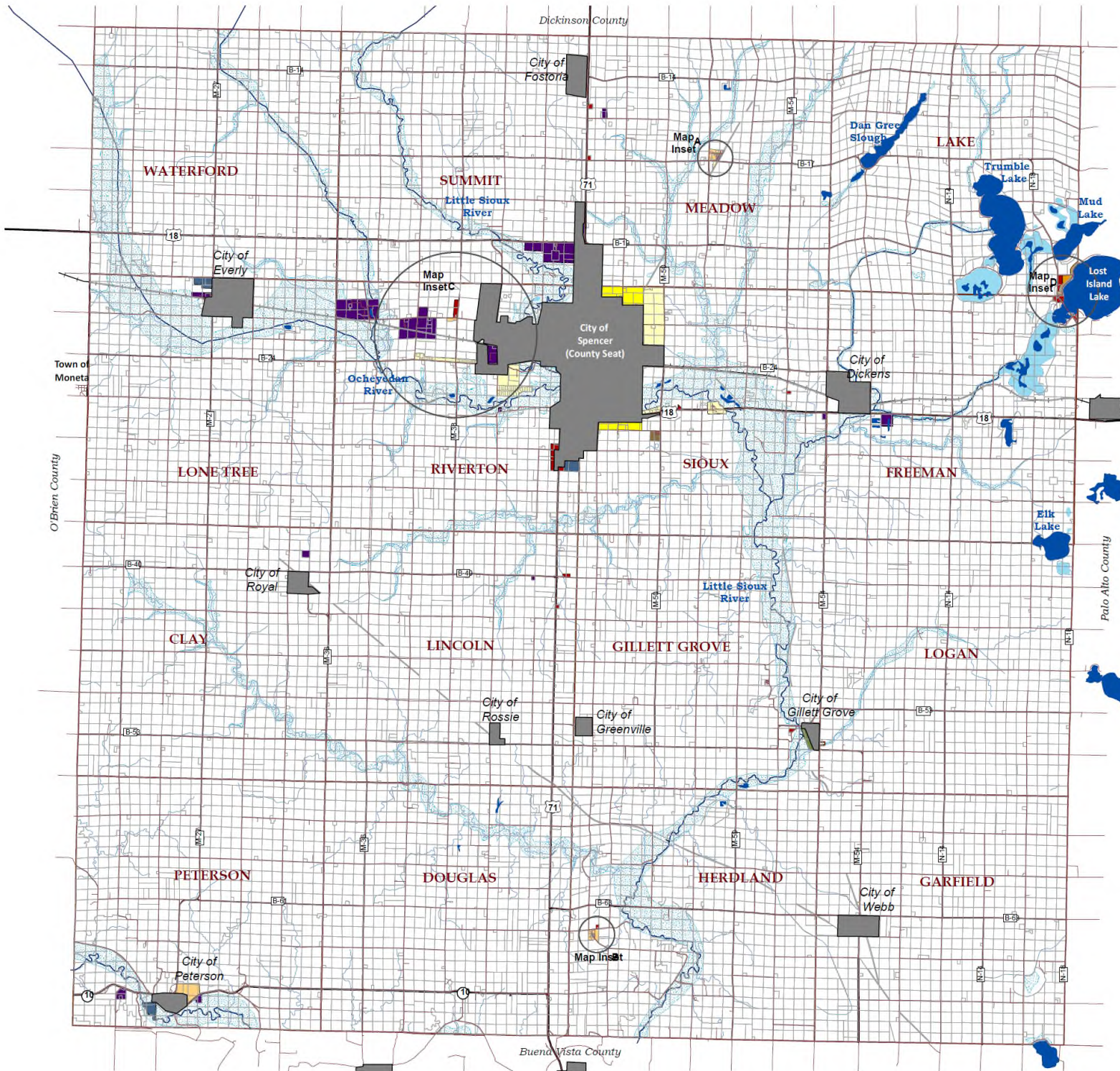


CLAY COUNTY, IOWA ZONING MAP



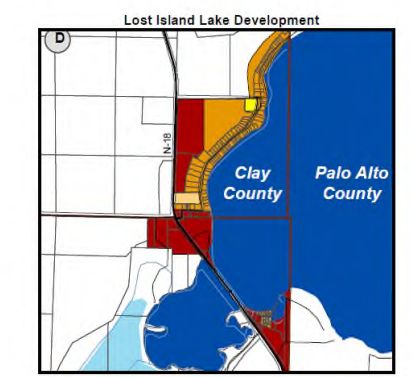
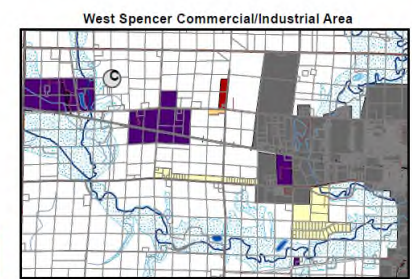
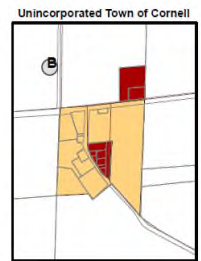
LEGEND

Zoning Districts

- (A-1) Agriculture
- (A-2) Floodplain & Conservation
- (R-1) Rural Residential
- (R-2) Suburban Residential
- (R-3) Multiple Family Residential
- (R-4) Lake Residential
- (R-5) Rural Mobile Home Park
- (GC) General Commercial
- (I-1) Light Industrial
- (I-2) Heavy Industrial

Local Roads
Highways
Township Boundary
Minor Streams & Creeks
Rivers
Floodplain
Incorporated Cities

Map Created: November 4, 2010
By: NWTEPC



O'Brien County

Palo Alto County

Dickinson County

Buena Vista County